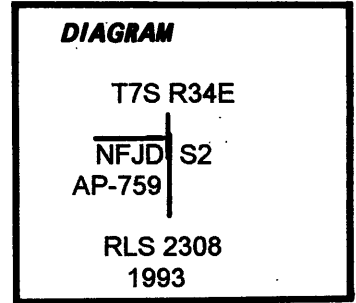


CERTIFIED RECORD OF LAND CORNER MONUMENTATION

C.73-18

History of original corner establishment:

NONE



T7S R34E

Description of corner evidence found:

NONE

Description of monument and accessories established to perpetuate the original location of this corner:

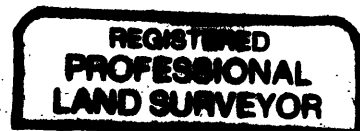
At the intersection point of a line 500 feet southerly of and perpendicular to the centerline of F.S. Road No. 5225, with the North - South centerline of the southwest quarter of section 2, T. 7 S., R. 34 E., I set a 2 1/2" by 28" aluminum pipe, with 3 1/4" aluminum cap, 26" in the ground, from which:

- 7" Lodgepole Pine bears, N. 81° E., 6.3 feet, scribed "WB/ 759""BT".
- 10" Lodgepole Pine bears, S. 45 1/2° E., 46.7 feet, scribed "WB/759""BT".


The BT's are double blazed and have a brass washer stamped "RLS 2308" nailed to the lower blaze by the "BT" scribing.

Magnetic Declination: 20° East

Work performed by: David A. Schlaich (RLS 2308)
Date: October 1993



David A. Schlaich



Expires 12/31/94

Office of Surveyor County of Grant
 State of Oregon, I hereby certify that the within instrument was filed in this office
 for record on the 2 day of Feb, 1994
Robert D. Baggett by _____
 (COUNTY OFFICIAL) (DEPUTY)